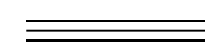
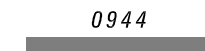
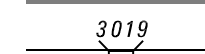
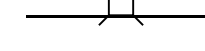
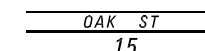




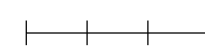



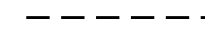
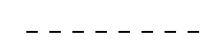


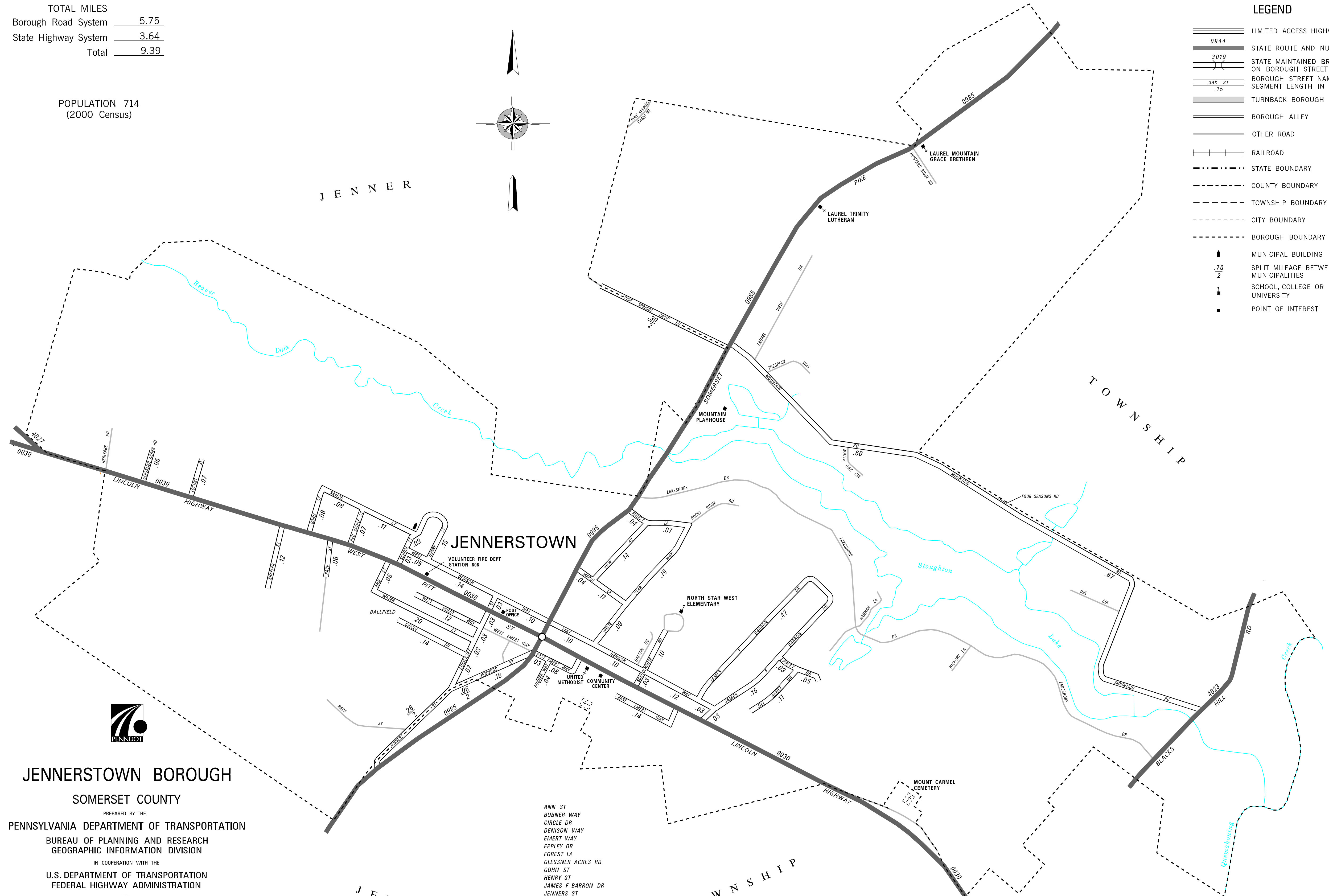


TOTAL MILES
 Borough Road System 5.75
 State Highway System 3.64
 Total 9.39

POPULATION 714
 (2000 Census)

LEGEND

-  LIMITED ACCESS HIGHWAY
-  STATE ROUTE AND NUMBER
-  STATE MAINTAINED BRIDGE ON BOROUGH STREET
-  BOROUGH STREET NAME AND SEGMENT LENGTH IN MILES
-  TURNBACK BOROUGH STREET
-  BOROUGH ALLEY
-  OTHER ROAD
-  RAILROAD
-  STATE BOUNDARY
-  COUNTY BOUNDARY
-  TOWNSHIP BOUNDARY
-  CITY BOUNDARY
-  BOROUGH BOUNDARY
-  MUNICIPAL BUILDING
-  SPLIT MILEAGE BETWEEN MUNICIPALITIES
-  SCHOOL, COLLEGE OR UNIVERSITY
-  POINT OF INTEREST



JENNERSTOWN BOROUGH
 SOMERSET COUNTY

PREPARED BY THE
 PENNSYLVANIA DEPARTMENT OF TRANSPORTATION
 BUREAU OF PLANNING AND RESEARCH
 GEOGRAPHIC INFORMATION DIVISION
 IN COOPERATION WITH THE
 U.S. DEPARTMENT OF TRANSPORTATION
 FEDERAL HIGHWAY ADMINISTRATION
 AND
 MUNICIPAL SERVICES DISTRICT 9-0
 MUNICIPAL CODE 55 410
 REVISED PER FORM 990 DATED 8-10-05

- ANN ST
- BUBNER WAY
- CIRCLE DR
- DENISON WAY
- EMERT WAY
- EPPLEY DR
- FOREST LA
- GLESSNER ACRES RD
- GOHN ST
- HENRY ST
- JAMES F BARRON DR
- JENNERS ST
- JILL RENEE DR
- LOCUST ST
- MAPLE LA
- MOUNTAIN RD
- PINE SPRINGS CAMP RD
- RACE ST
- RED MAPLE ST
- SAYLOR ST
- SCHOOL HOUSE RD
- SCHOOL ST
- SHAFFER ST
- SOMERSET ST
- VIEW AV
- WATER ST
- WHITE STAR WAY

